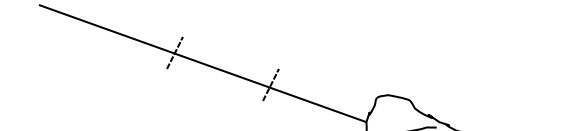


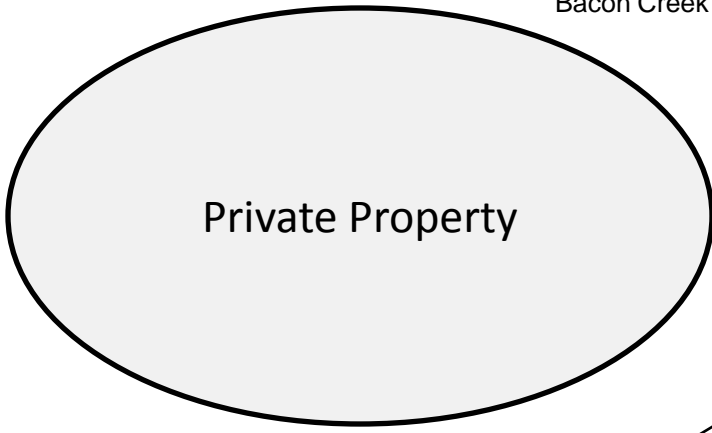
X



Private Property



Bacon Creek Road



Private Property



Hwy 55

Directions:

As you enter Round Valley, immediately turn south on Round Valley Road

Travel 1 3/4 mile to Bacon Creek Road

Travel south past Bacon Creek Road – private houses on both sides

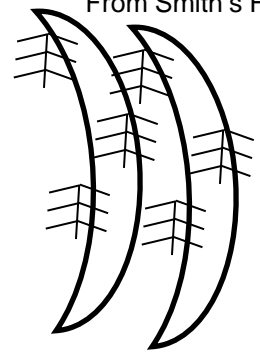
1/2 mile farther south enter a cul-de-sac . Access road is an easement between private properties

Access road passes through farm gates and fences

Round Valley Road

To Cascade

From Smith's Ferry



Fence/Property Line

Clear a 30 X 40 foot area
for HQ tent and cook trailer

To older boy survival
mountain camp

Vehicles park around circle
and along road in "turn outs"

Slash Pile

Road In

Reserved for scenarios

Troop tent/snow cave areas

Push out "fingers" to
allow delivery of gear
to Troop areas

N

